

CITY OF MERRITT

**BYLAW 2353 A BYLAW TO AMEND THE OFFICIAL
COMMUNITY PLAN**

WHEREAS the Municipal Council of the City of Merritt has received an application to amend the City of Merritt Official Community Plan Bylaw No 2336, 2022;

NOW THEREFORE the Municipal Council for the City of Merritt in open meeting assembled, **ENACTS AS FOLLOWS:**

Citation

1. This Bylaw shall be cited as the **“Official Community Plan Amendment Bylaw No. 2353, 2023”**.

Amendments

2. The Official Community Plan Land Use Designation Map is amended to change the parcel legally described as Lot A, Section 16 Tp 91 KDYD to amend the boundaries of the sections designated as “Industrial” and “Park”, so that they appear as attached in Schedule “A” which forms part of this Bylaw.

READ A FIRST TIME this _____ day of _____, 2023

READ A SECOND TIME this _____ day of _____, 2023

PUBLIC HEARING this _____ day of _____, 2023


READ A THIRD TIME this _____ day of _____, 2023

ADOPTED this _____ day of _____, 2023

Michael Goetz
Mayor

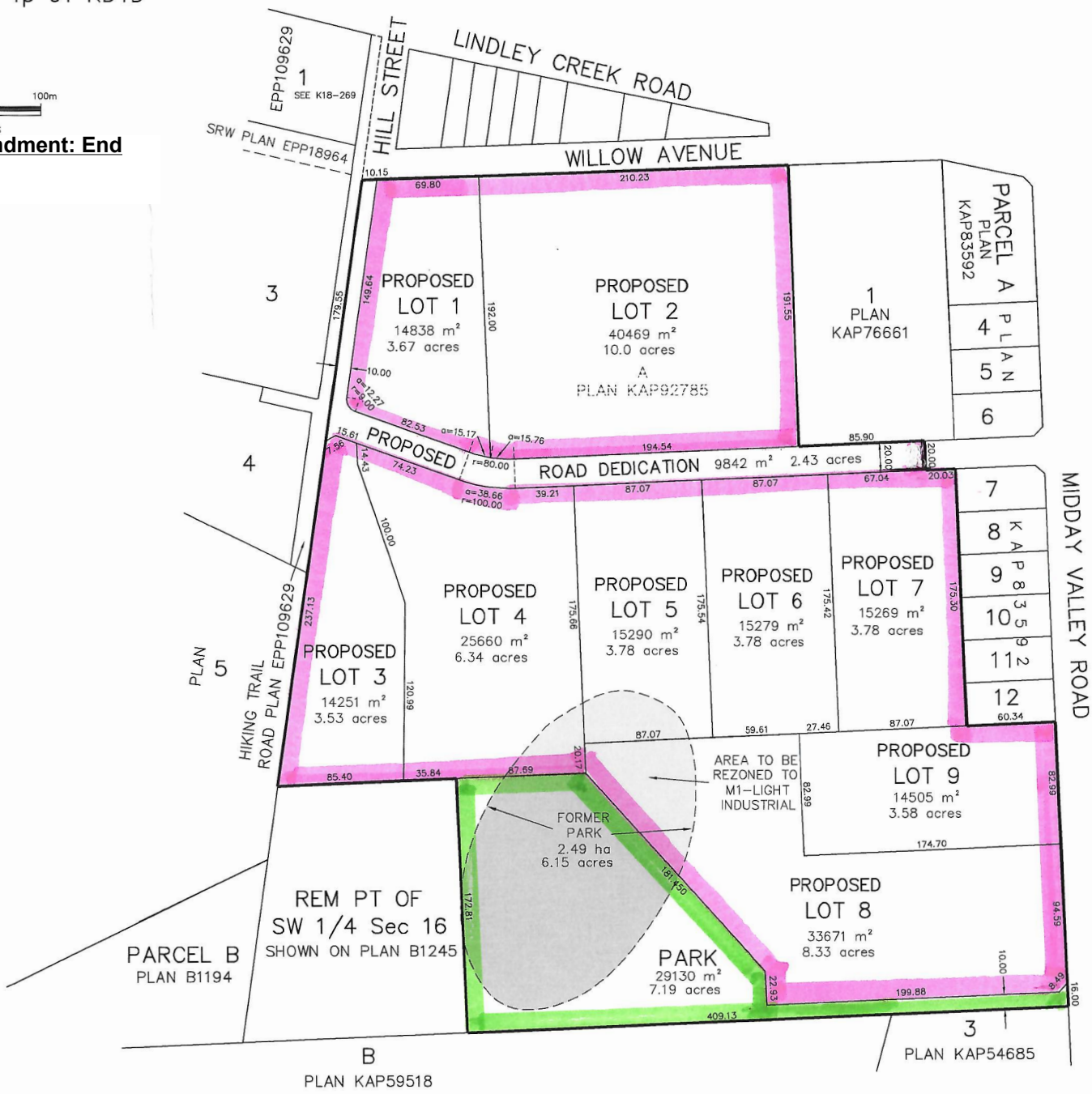
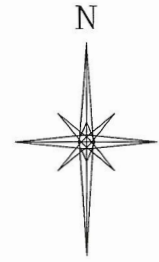
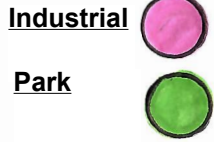
Greg Lewis
Corporate Officer

SKETCH PLAN OF PROPOSED SUBDIVISION
OF LOT A Sec 16 Tp 91 KDYD
PLAN KAP92785



ALL DISTANCES ARE IN METRES

Proposed OCP Amendment: End Result



CAD FILE: T05633-PRO-R12.DWG (AUG 18/22)

UNDERHILL & UNDERHILL
PROFESSIONAL LAND SURVEYORS
201-925 McMASTER WAY
KAMLOOPS, B.C. V2C 6K2
TEL. (250) 372-8835

THIS PLAN LIES WITHIN THE
THOMPSON-NICOLA REGIONAL DISTRICT

DRAWN BY: BMR/BD FILE NO. K21-190